







Explanation of Map Symbols

- Foliation
-  Strike and dip of inclined foliation on interpretive form-lines
  -  Strike and dip of vertical foliation on interpretive form-lines
- Cleavage
-  Strike and dip of inclined cleavage
  -  Strike and dip of vertical cleavage
- Thrust Faults
-  Strike and dip of thrust fault, teeth on upper plate



Topography from Cavendish, VT quadrangle (1972 edition)  
Contour interval, 20 feet  
Map projection is polyconic  
Digital map units in State Plane Coordinate System  
National Geodetic Horizontal Datum of 1927  
Roads from Vermont Center for Geographic Information, Inc.



Geology mapped by Ratcliffe in 1993.  
Digitized by Gregory Walsh, Thomas Merrifield, and David Dreher.



LOCATION OF MAP

Digital Bedrock Geologic Map of the  
Cavendish Quadrangle, Vermont

By

N.M. Ratcliffe<sup>1</sup>

AFFILIATIONS:  
<sup>1</sup>U.S. Geological Survey  
Reston, Virginia 22092  
<sup>2</sup>Vermont Agency of Natural Resources,  
Vermont Geological Survey,  
Office of Information Management Services,  
Waterbury, Vermont 05671  
<sup>3</sup>University of Vermont,  
Department of Geology,  
Burlington, Vermont 05405

This report is preliminary and has not been reviewed for conformity with U.S. Geological Survey editorial standards (or with the North American Stratigraphic Code). Any use of trade names is for descriptive purposes only and does not imply endorsement by the U.S. Government.

This report is available from the Vermont Geological Survey, Office of Information Management Services, Telephone (802) 241-3488.